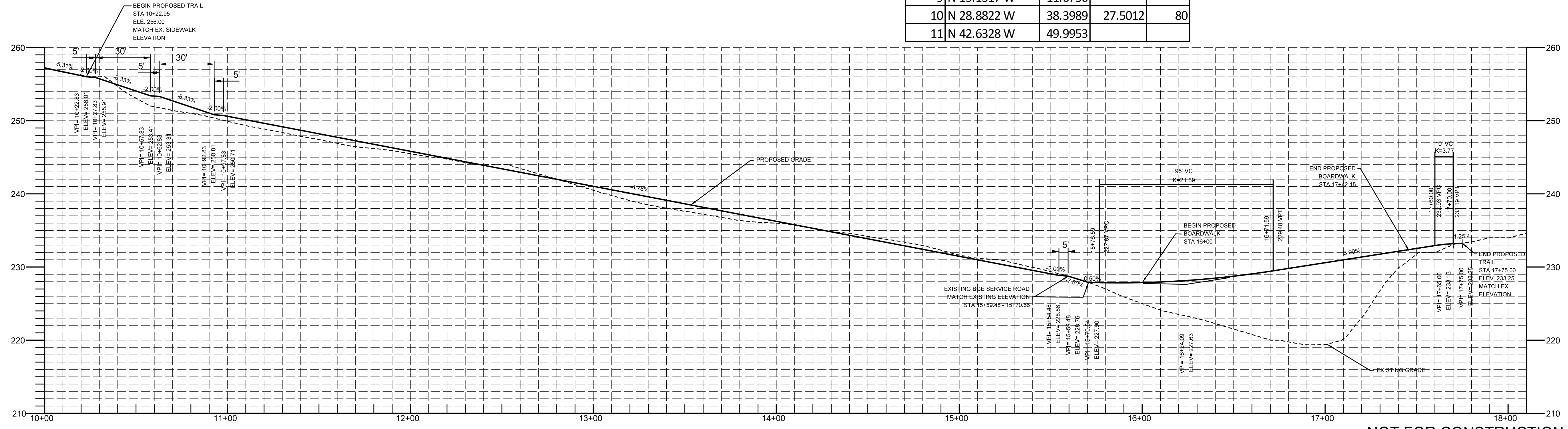
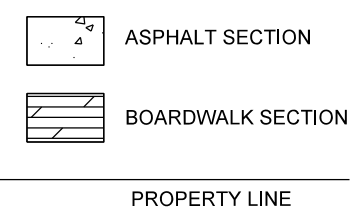
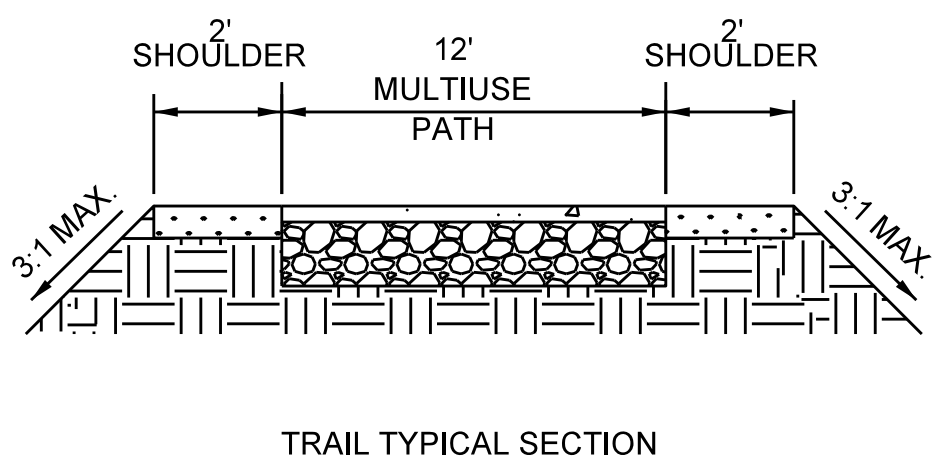


Horizontal Elements Table				
Name	Direction / Chord Direction	Length	Delta	Radius
1	N 58.4575 E	187.213		
2	N 61.3627 E	8.1129	5.8104	80
3	N 64.2679 E	363.419		
4	S 85.7164 E	55.5306	60.0315	53
5	S 55.7006 E	41.1817		
6	N 48.9908 E	78.8629	150.6171	30
7	N 26.3177 W	0.0043		
8	N 20.7247 W	15.5992	11.1861	80
9	N 15.1317 W	11.6736		
10	N 28.8822 W	38.3989	27.5012	80
11	N 42.6328 W	49.9953		



North Laurel Connections
 New Trail Segment Across
 Powerline Easement

PREPARED: CD
 CHECKED: SPC
 DATE
 06/15/16

REV 1 -
 REV 2 -
 REV 3 -

EXHIBIT NUMBER
3

NOT FOR CONSTRUCTION